

Drone Detection & Airspace Intelligence for Law Enforcement

The Drone Reality

\$100M+

in contraband is attempted to be smuggled into prisons annually - with drones now a leading delivery method.

< 5 mins

is the average time it takes for a drone to enter and leave restricted airspace - often undetected.


100+

drone sightings reported to FAA every month - most go unseen by local law enforcement

SkySafe helps law enforcement agencies:



Locate drone operators **instantly** to enable fast, informed ground response.



Cut wasted response **time** by distinguishing between authorized & unauthorized flights.



Protect events, prisons, & critical sites with continuous airspace visibility.



Spot rogue drones in **real time** to stop contraband drops, surveillance, or interference.



Keep emergency **responses on track** by mitigating drones that risk grounding aircraft or delaying aid.



Collect court-admissible **forensic data** to support investigations & prosecutions.

“

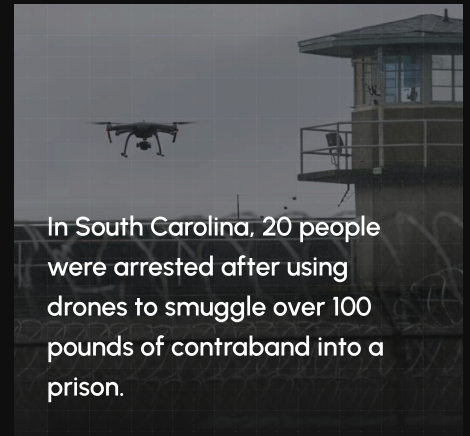
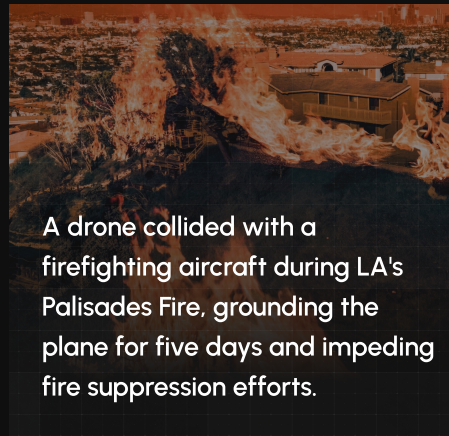
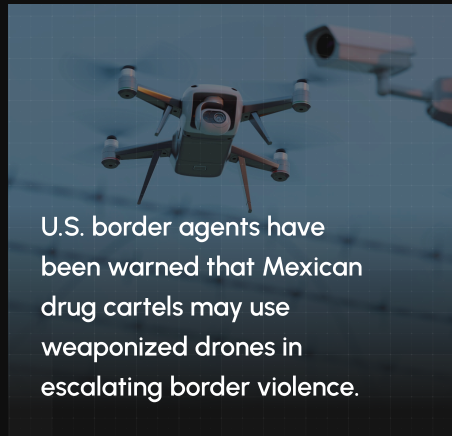
I
POLICE

Before SkySafe, we relied solely on line of sight. We would try to track where a drone landed and send officers to find the pilot, but I can count on one hand the times we succeeded. It was all down to luck - identifying offending operators by line of sight is nearly impossible.

Captain Joe McCullough
University of Illinois Police Department

The New Drone Reality

Drones are creating new threats that endanger both officers and the communities they protect.



Incidents like these are no longer rare—they're part of a troubling trend. **But SkySafe can help.**

How SkySafe Works



Your Jurisdiction Doesn't End on the Ground.

Drones boost law enforcement capabilities but also open new doors to criminal activity. Make drone defense a part of your agency's toolkit with **SkySafe's drone detection and airspace intelligence platform.**

